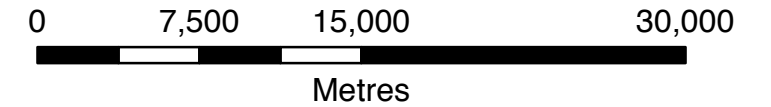






WIKWEMKOONG ISLANDS BOUNDARY CLAIM & PROPOSED ALTERNATIVE LAND SELECTIONS

FOR ILLUSTRATION PURPOSES ONLY



Legend

-  First Nations Reserve Lands
-  Islands Within Claim
-  Proposed Alternative Land Selections
-  Provincial Parks/ Conservation Reserves

NOTES:

Ontario does not expropriate private property to settle lands claims. Access to private property will be protected.

These Proposed Alternative Land Selections in no way demonstrate the extent of the Wikwemkoong Unceded territory. They have been identified and selected in collaboration with Ontario.

Some of the information in this document is nonconvertible or has not yet been made accessible and may not be compatible with assistive technologies. If you need any of the information in an alternate format, please contact the Ministry of Aboriginal Affairs at 416-314-6313.

Data Source:
Land Information Ontario Warehouse (July 2015)

Produced by:
The Office of the Surveyor General
July 20, 2015

